

## Red Zone

### Northern Cambria County

#### Nicktown Veteran's Memorial

Located off of Route 271 next to Fees Lane, Nicktown

#### Bakerton War Memorial

Located off of Deveraux Street, before Back Road, Bakerton

#### Northern Cambria Veteran's Memorial

Bigler Avenue between 20th and 21st Street, Northern Cambria

#### Northern Cambria Veteran's Memorial (Philadelphia Street)

900th block of Philadelphia Avenue, Northern Cambria. (Depicted below)



#### Carrolltown American Legion Park

Located off of Route 219 near Cameron Street, Carrolltown

#### Hastings Veteran's Memorial

Located off of Beaver Street, Hastings

## Black Zone

### Southeastern Cambria County

Central Park—507 Main Street, downtown Johnstown

- Central Park Veteran's Memorial
- Grand Army of the Republic Monument

#### Johnstown Soldier's Memorial

Intersection of Main and Market Street, downtown Johnstown

#### Johnstown's World War II Monument

Corner of Franklin and Somerset Street, downtown Johnstown

#### Sgt. Michael Strank Memorial Park

Intersection of Main and Franklin Street, Franklin Borough


#### 1st Summit Arena @ Cambria County War Memorial

326 Napoleon Street, Johnstown

Grandview Cemetery

801 Millcreek Road, Johnstown

- Grand Army of the Republic Memorial—Prospect 4 Section
- Horner Statue—Highland 1 Section
- Wagner Grave—Cambria 2 Section (Depicted below)



## Red Zone Continued

#### Patton Area Veteran's Memorial

Located off of 1st Avenue, Patton (Depicted below)



## Purple Zone

### Central Cambria County

#### East Taylor Veteran's Memorial

Route 271, near State Road



#### Jackson Township Veteran's Memorial

Located on Adams Avenue off of Route 271, Mineral Point

#### Nanty-Glo Veteran's Memorial

Located on the corner of Chestnut and Main Street, Nanty-Glo

#### Sandyvale Memorial Gardens

80 Hickory Street, Johnstown

#### Upper Yoder Township Memorial

Intersection of Northfork Road and Ligonier Pike, Johnstown (Depicted below)



#### Veteran's Park East Conemaugh Borough

Corner of 1st Street and Oak Street, Conemaugh

#### East Hills Kiwanis Memorial Park to Veterans

Located on Theatre Drive, Johnstown

#### UPJ Heroes Memorial

UPJ campus between the Chapel and Krebs Hall

#### Lt. Col. Boyd "Buzz" Wagner Curtiss P-40 Warhawk

John Murtha Johnstown – Cambria County Airport  
479 Airport Road, Johnstown

## Purple Zone Continued

#### Vintondale Veteran's Memorial

Located near Chickaree Hill Road and Main Street, Vintondale

#### Veteran's Memorial Park

Located on the Corner of Crawford Street and Carter Street, Ebensburg

#### Twin Rocks Veteran's Memorial

Located off of Route 271 near 2nd Street in Twin Rocks

#### Laurel Highlands Veteran's Memorial

Located at Hinckston Run Reservoir near Waterfall Drive, Johnstown. (Depicted below)



#### Revloc Veteran's Memorial

Located at the corner of Cambria Avenue and Edsal Street, Colver

#### Colver Honor Roll

Intersection of Reese Avenue and 5th Street, Colver. (Depicted below)

## Green Zone

### Southeastern Cambria County

#### Portage VFW Memorial

Corner of Legion Avenue and Lee Street, Portage

#### Crichton McCormick Park

100 Monument Way, Portage

#### Saint Michael Honor Roll

Intersection of Locust Street and W.P.A. Road, Saint Michael

#### Lilly-Washington Memorial Park

Memorial Drive, Lilly

#### Sidman War Memorial

Located near Myers Road on Route 160 in Sidman

#### South Fork War Memorial

Located off of Main Street, South Fork

#### Beaverdale Veteran's Park

Cedar Street outside of American Legion Post 460, Beaverdale.

#### Summerhill Veteran's Memorial

Intersection of Main and Maple Streets, Summerhill

#### Wilmore Veteran's Memorial

Main Street, Wilmore, Pa


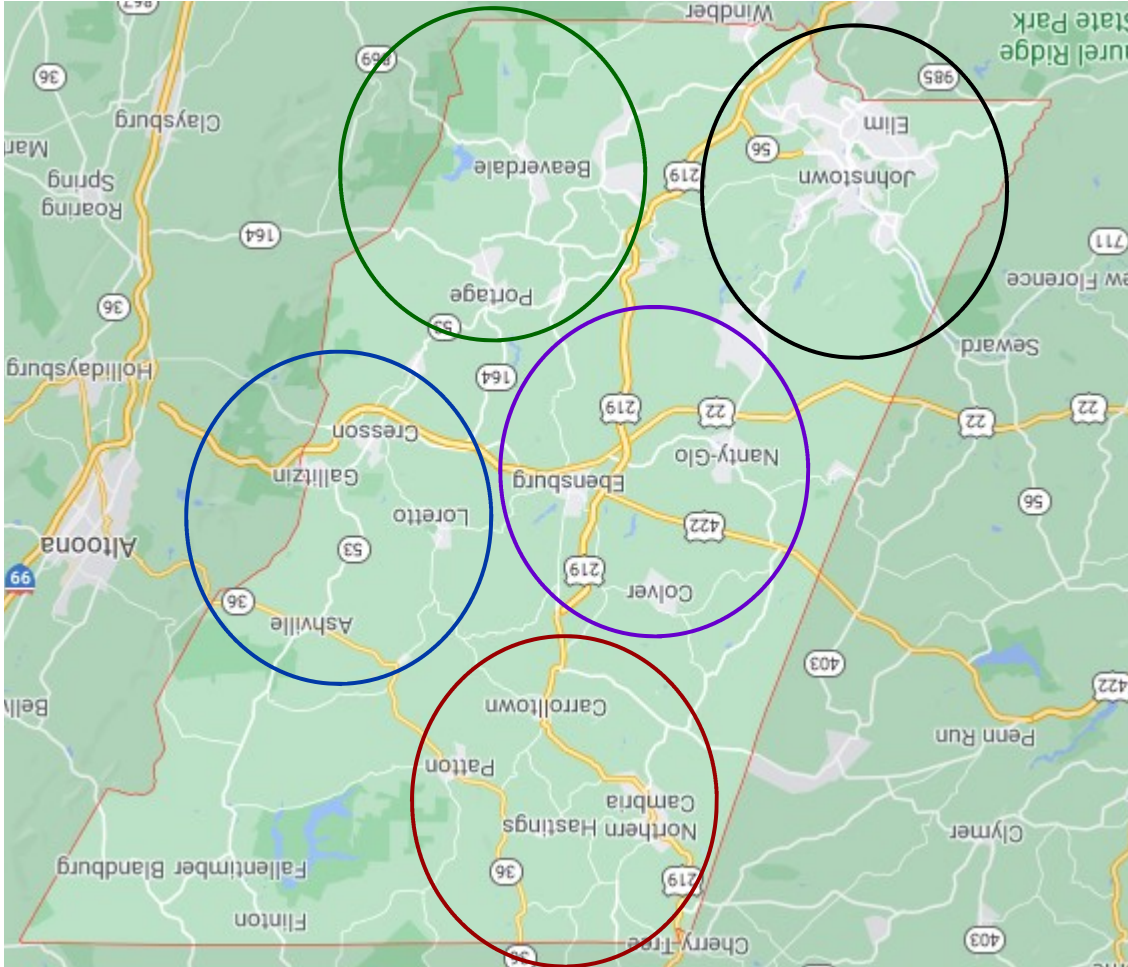




**Ashville Veteran's Memorial**  
Main Street, Ashville  
**Sankertown VFW**  
Pennsylvania Avenue, Sankertown  
(Depicted below)

**Callitzin War Memorial**  
Locust Street, Gallitzin  
**Cresson Honor Wall**  
Ashcroft Avenue, Cresson  
**Cresson Township Veteran's Park**  
Country Club Road, Cresson  
**Chest Springs Veteran's Memorial**  
Located off of Colonel Drake Highway and  
Washington Street, Chest Springs

**Blue Zone**  
East-Central Cambria County



**ABOUT THE TRAIL**

The Cambria County Veterans Trail was created to recognize the many war heroes from Cambria County, Pennsylvania. Dozens of unique monuments and memorials have been placed in all corners of the county in honor of those who have served, who currently serve, and the many who made the ultimate sacrifice.

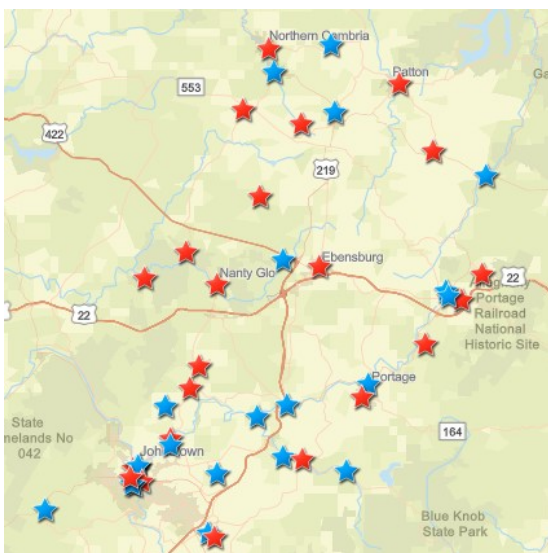
In addition to the many impressive memorials, some sites display large pieces of military equipment, such as the P-40 Warhawk at the John Murtha Johnston - Cambria County Airport seen above.

The trail is separated into five different zones—red, purple, blue, black, and green—throughout Cambria County.

**Interactive Map**

An interactive map of the Cambria County Veterans Trail can be found at: <https://tinyurl.com/yf6vbuq>. The interactive map provides addresses to all locations, short descriptions of each memorial, and photos.

The map can be utilized to help you navigate through Cambria County as you travel from location to location! Don't forget to stop and check out our incredible shops, restaurants, and attractions along the way!



**Contact Us**

If you would like to offer feedback or add a destination to the Cambria County Veterans Trail, contact Visit Johnstown at:

**(814) 536-7993**  
[jstcvb@visitjohnstownpa.com](mailto:jstcvb@visitjohnstownpa.com)  
416 Main Street, Suite 100

For more information on Johnstown/Cambria County, go to [www.visitjohnstownpa.com](http://www.visitjohnstownpa.com) or download the Visit Johnstown app on Visit Widget! Follow us on Facebook, Twitter, and Instagram!



**CAMBRIA COUNTY VETERANS TRAIL**



**CREATED BY:**

